










BID NO. 37: 30TH STREET INDUSTRIAL CORRIDOR

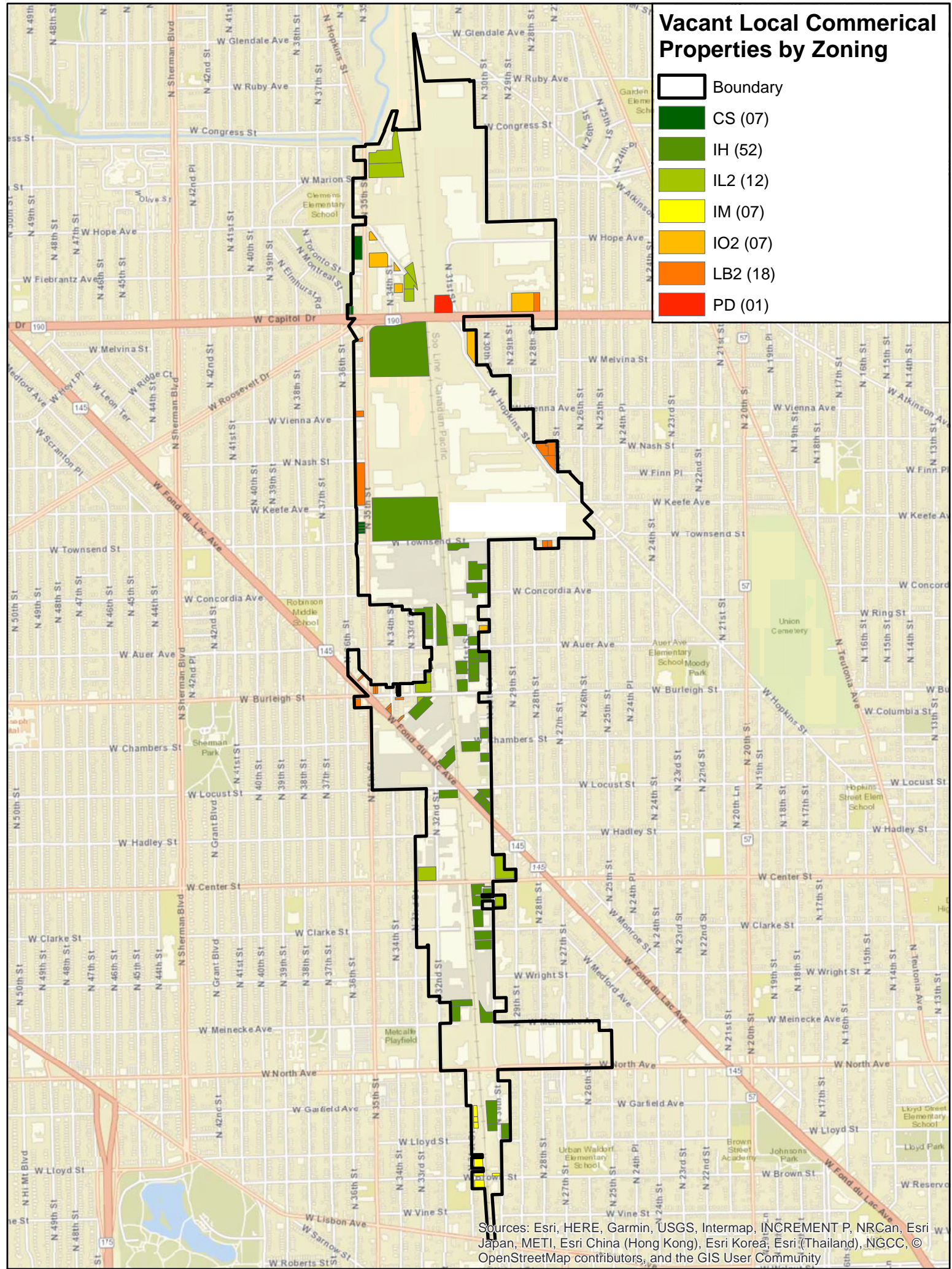
CITY OF MILWAUKEE

Prepared by Intelligemini LLC, 02/12/2019
 Data Source: City of Milwaukee (Geographic Information Systems);
 The Corridor, Business Improvement District #37; ESRI; Infogroup



Vacant Local Commerical Properties by Zoning

-  Boundary
-  CS (07)
-  IH (52)
-  IL2 (12)
-  IM (07)
-  IO2 (07)
-  LB2 (18)
-  PD (01)



Sources: Esri, HERE, Garmin, USGS, Intermap, INCREMENT P, NRCan, Esri Japan, METI, Esri China (Hong Kong), Esri Korea, Esri (Thailand), NGCC, © OpenStreetMap contributors, and the GIS User Community